



Schets met water

IMPRESSIE
'TIPi VAN TEEM + HOP'



3x 'HOP-Tipi'

IMPRESSIE
'FRUITIGE UNITS'



OPLAADPUNT FIETSEN

18 m



20 m

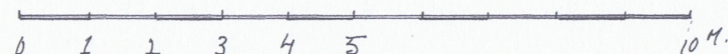
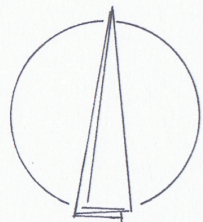
KNOTWILGEN 5x

BRUG V. BOOMSTAM 2x

FRUIT UNITS

KERWERK MET FRUIT
'FRAMBOOS, KIWI, BLOOM, DRUIF'

VERHOOGDE KRUIDENTOREN



Poldergast tuin+landschap

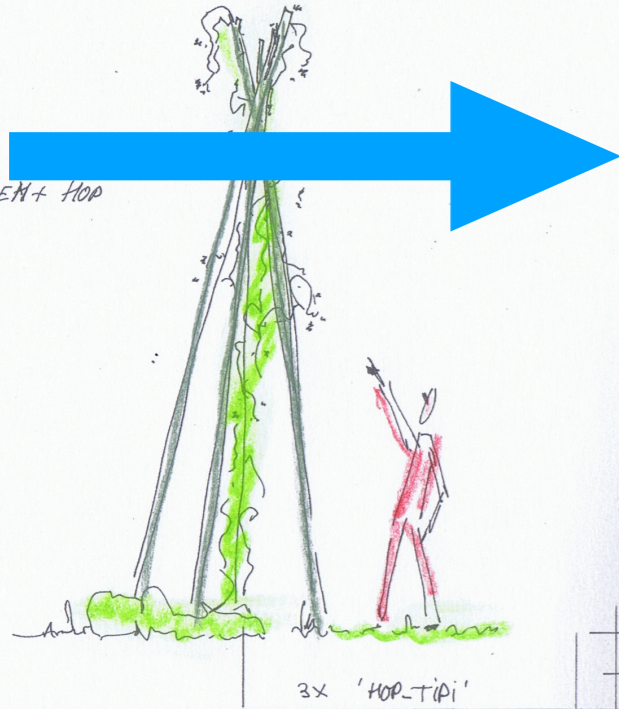
TUINSCHETS 'EETBAAR LOPIK'

SCHAAL 1:100


DATUM 16 MAART 2018

GET JVN

IMPRESSIE
'TIPI VAN TEEM + HOP

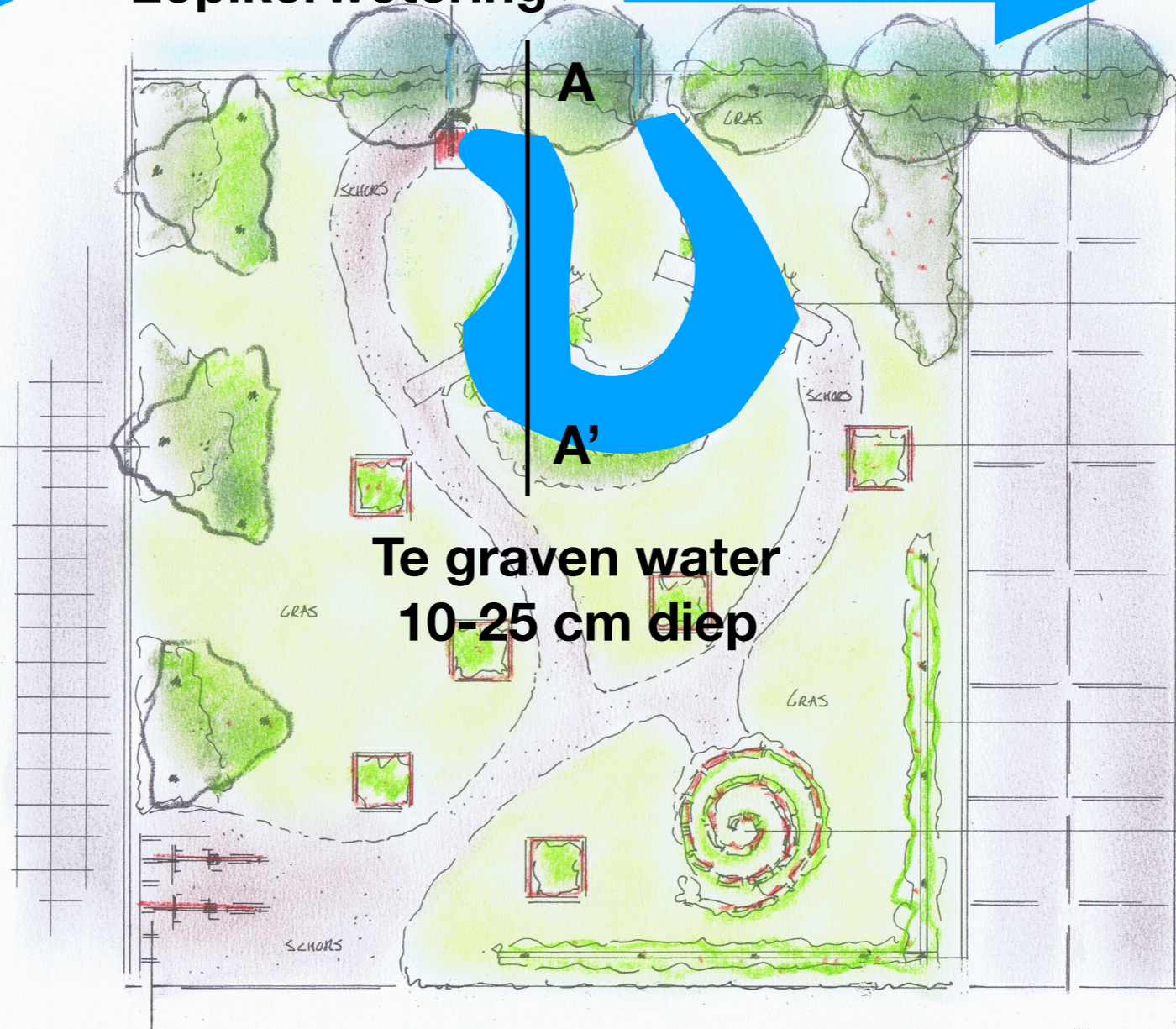


IMPRESSIE
'FRUITIGE UNITS'



OPLAADPUNT FIETSEN

Lopikerwetering



KNOTWILGEN 5x

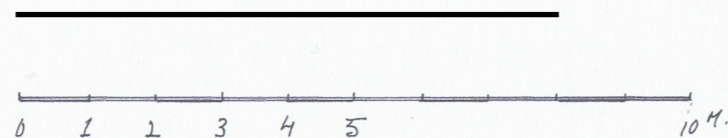
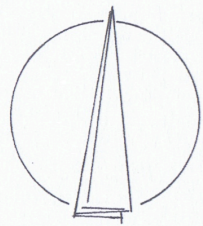
BRUG V. BOOMSTAM 2x

FRUIT UNITS

HEKWERK MET FRUIT
'FRANBOS, KIWI, BLOOM, DRUIT'

VERHOOGDE KRUIDENTOREN

Vogelzangsekade



Dorpsplein Lopik



Poldergast tuin+landschap

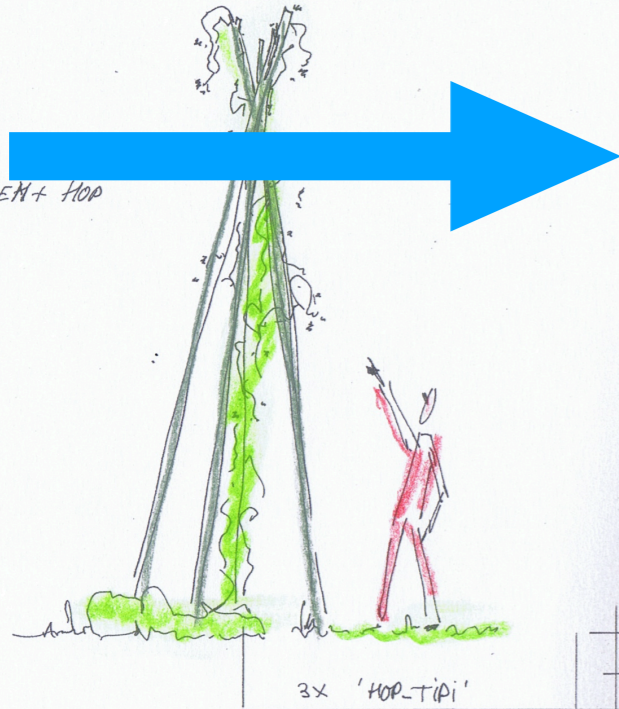
TUINSCHETS 'EETBAAR LOPIK'

SCHAAL 1:100

DATUM 16 MAART 2018

GET JVN


IMPRESSIE
'TIPI VAN TEEM + HOP



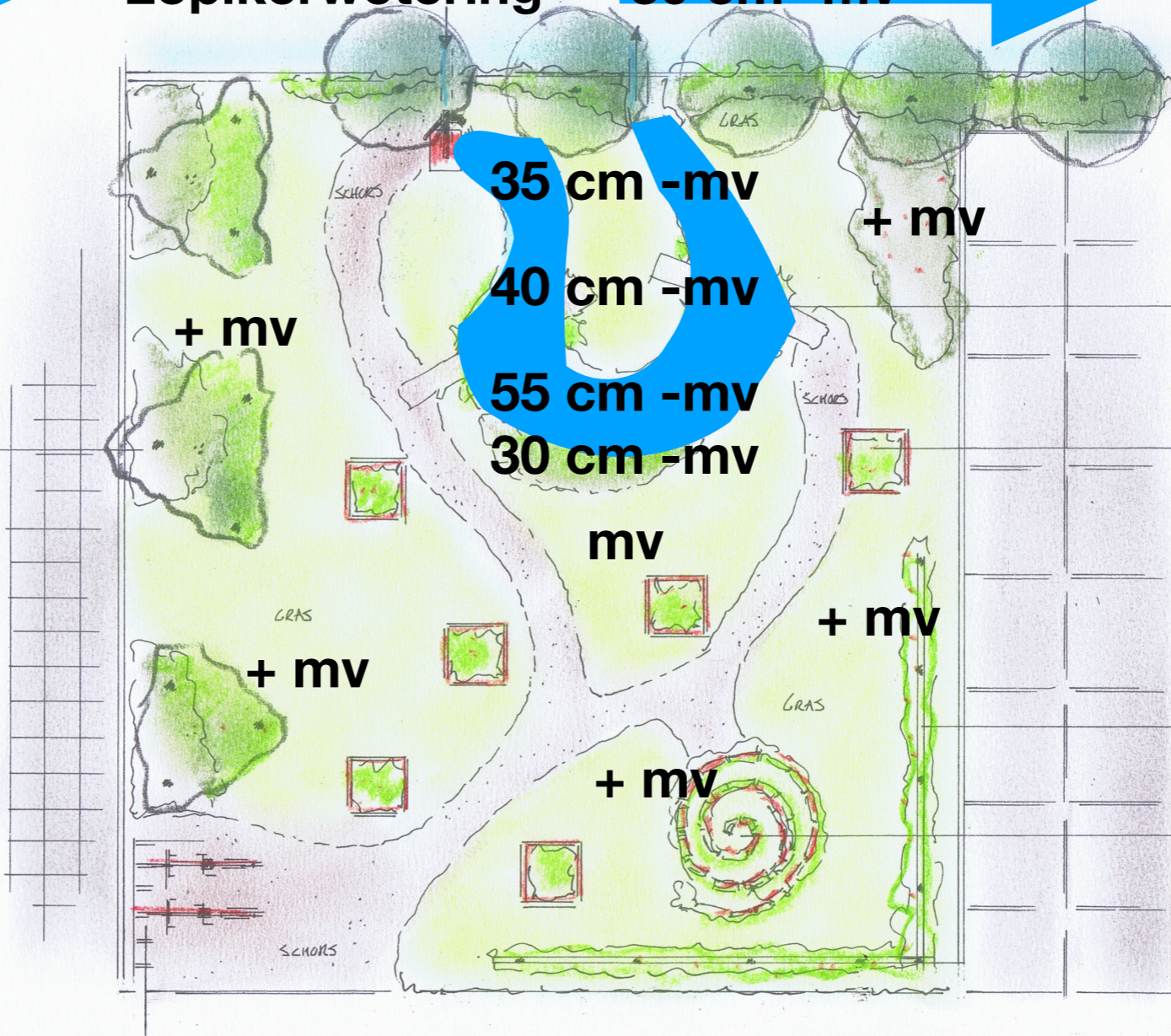
Lopikerwetering

30 cm -mv

IMPRESSIE
'FRUITIGE UNITS'



OPLAADPUNT FIETSEN



KNOTWILGEN 5x

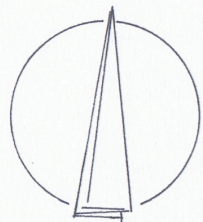
BRUG V. BOOMSTAM 2x

FRUIT UNITS

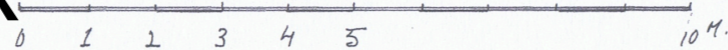
NEKWERK MET FRUIT
'FRAMBOOS, KIWI, BLOOM, DRUIF'

VERHOOGDE KRUIDENTOREN

Vogelzangsekade



Dorpsplein Lopik



Poldergast tuin+landschap

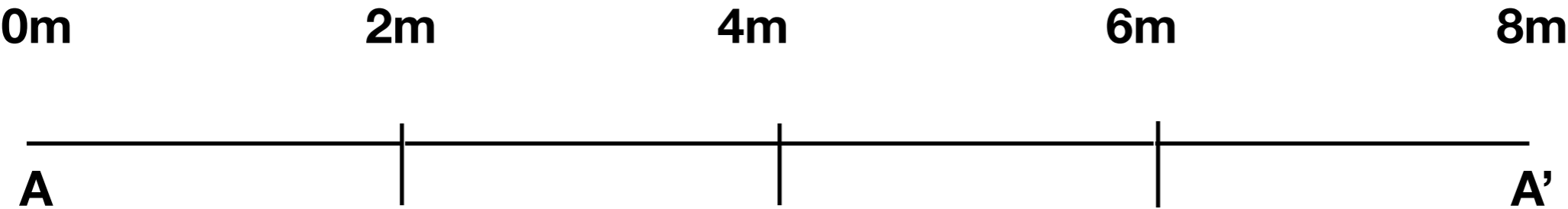
TUINSCHETS 'EETBAAR LOPIK'

SCHAAL 1:100


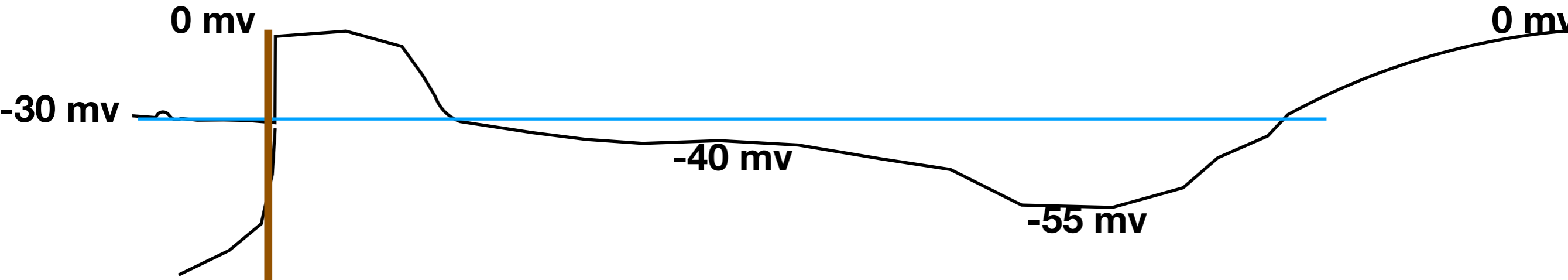
DATUM 16 MAART 2018

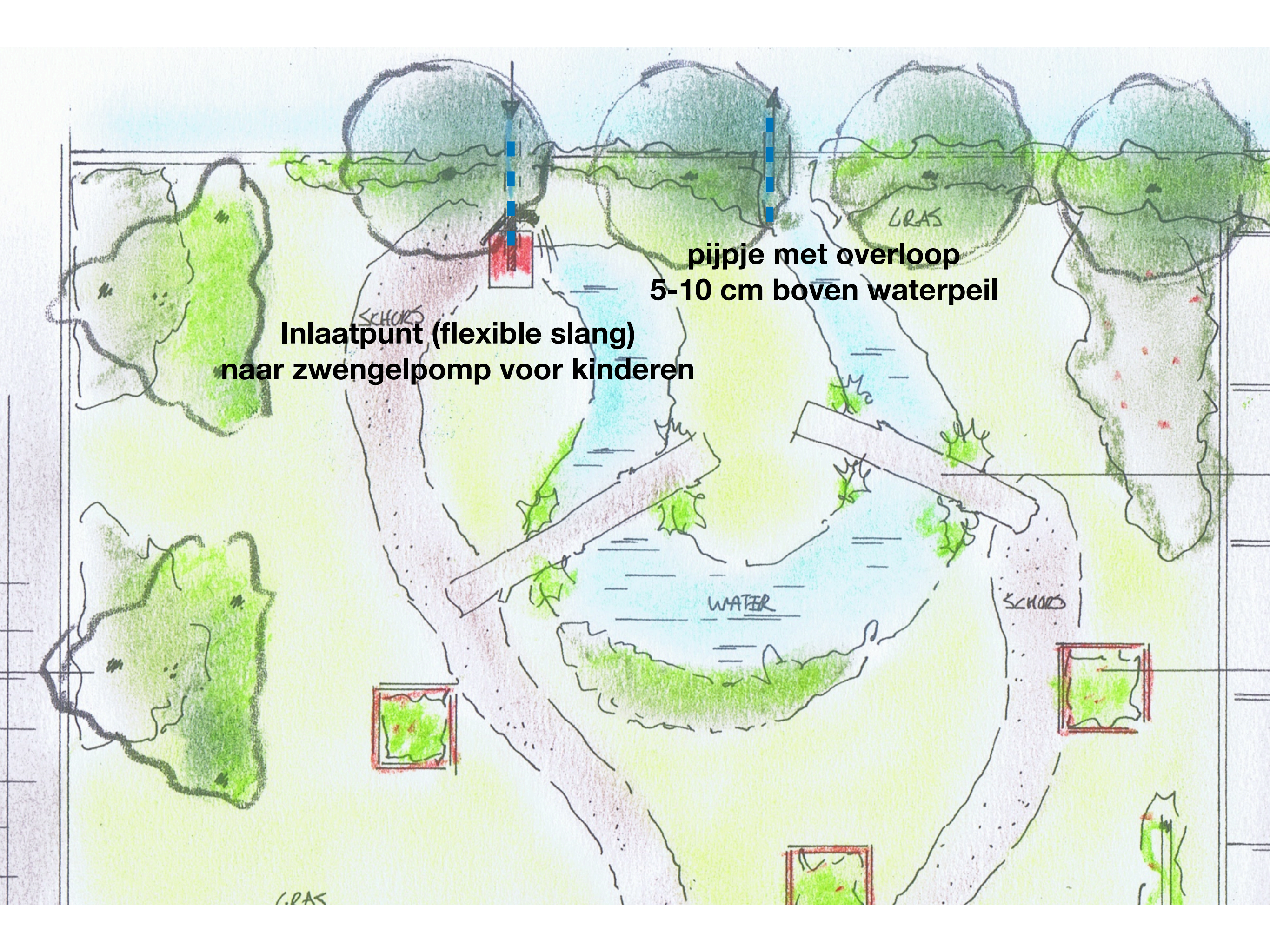
GET JvH

Doorsnede te graven water



Beschoeiing





A hand-drawn landscape plan on a grid background. The plan features a central blue pond labeled 'WATER'. Surrounding the pond are several green, irregular shapes representing trees or bushes. Two pinkish paths cross the pond. At the top, a horizontal line represents a boundary or road. A red rectangular structure is located on the left path, with a blue dashed line and an arrow pointing upwards from it. Another blue dashed line with an arrow points upwards from a point on the right path. The word 'SCHORS' is written in the upper left and lower right areas. The word 'GRAS' is written in the upper right and lower left areas. A red rectangular structure is also located on the right path. The word 'WATER' is written in the center of the pond.

**Inlaatpunt (flexible slang)
naar zwengelpomp voor kinderen**

**pijpje met overloop
5-10 cm boven waterpeil**