

Activiteit 1 a,b,c Kanerik M679, 564 Bylage 1

Dempingen Mts Kastelijn-Hol

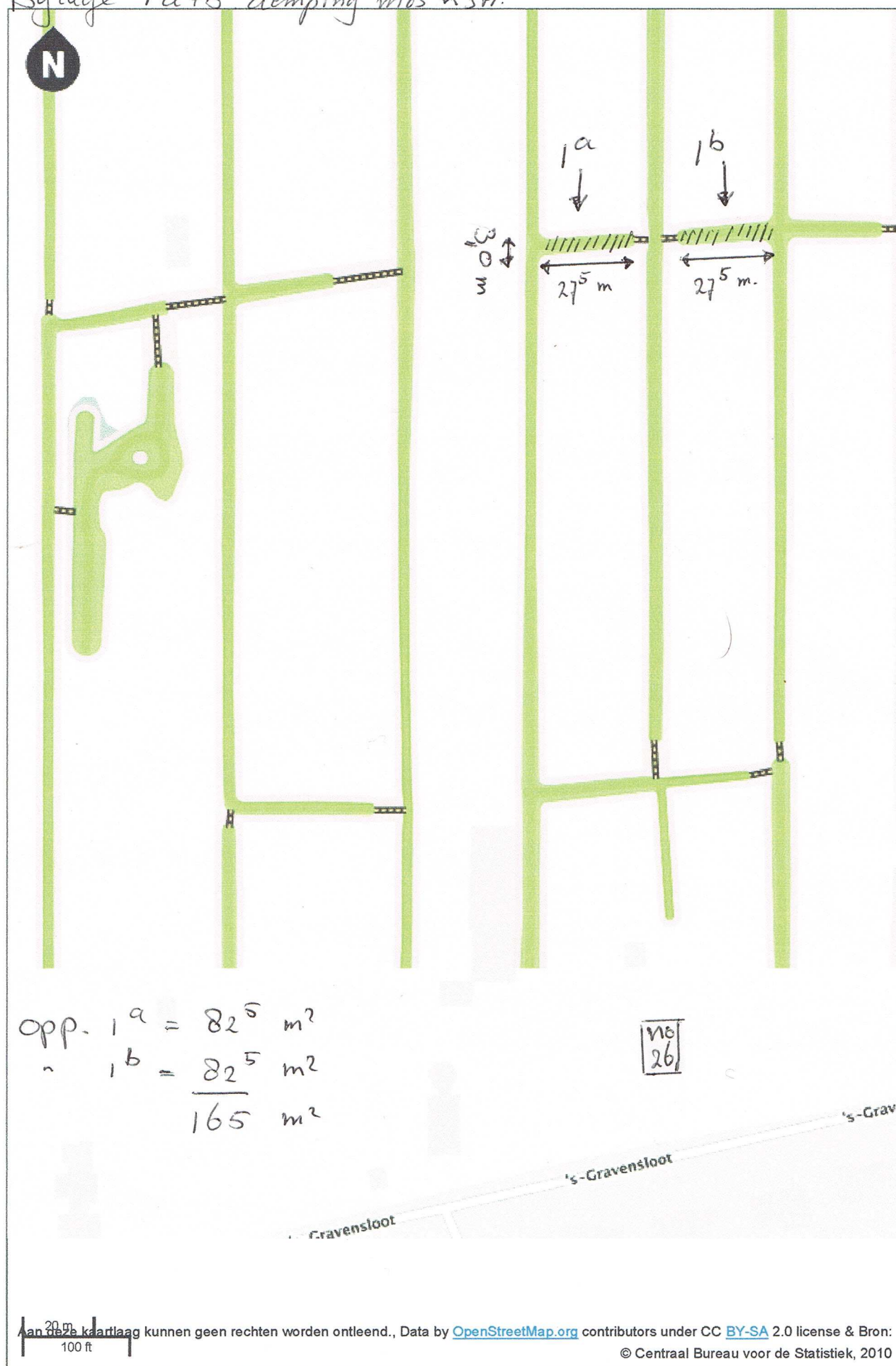
10-03-2015 22:28:56



100 m  
200 ft

kaartlaag kunnen geen rechten worden ontleend., Data by [OpenStreetMap.org](https://openstreetmap.org) contributors under CC [BY-SA](https://creativecommons.org/licenses/by-sa/2.0/) 2.0 license & Bron: © Centraal Bureau voor de Statistiek, 2010

Bijlage 1a+b demping mts KSH.

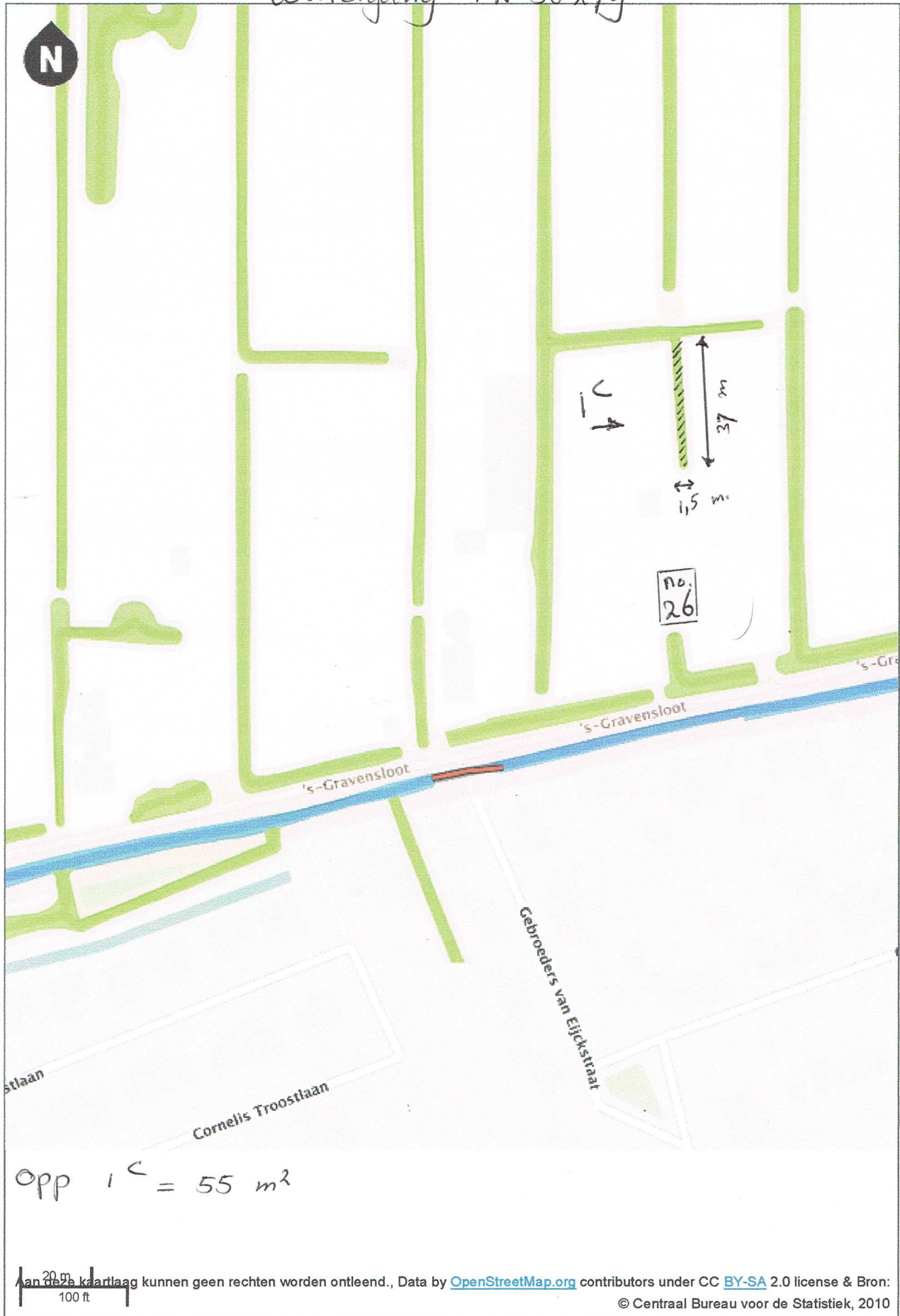




Bijlage 1c demping Mts.K&amp;H

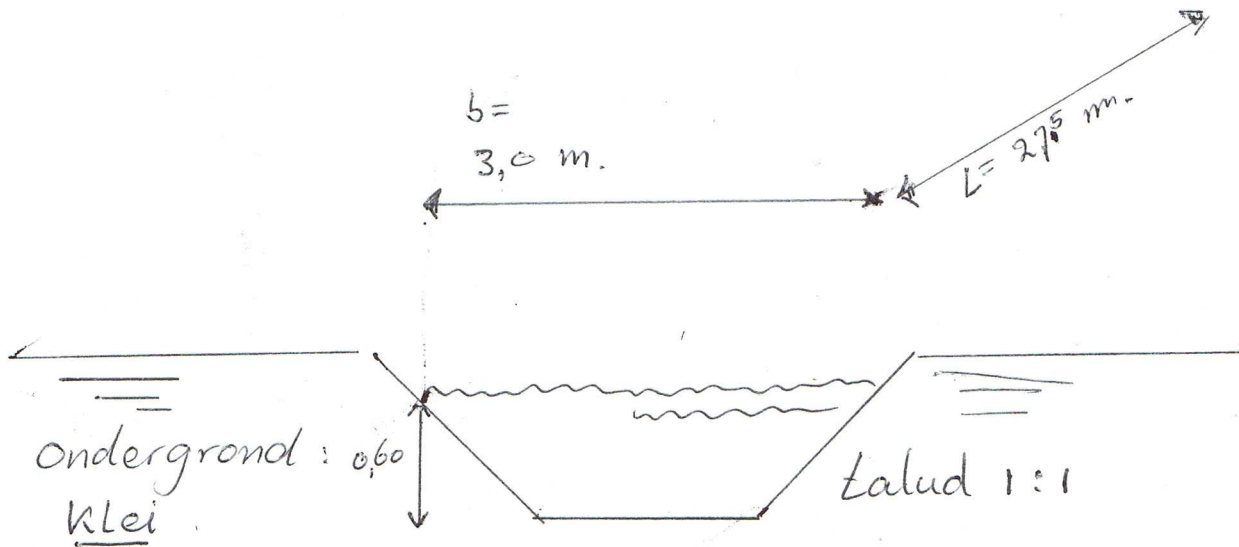
11-03-2015 22:46:43

watergang TN 36279

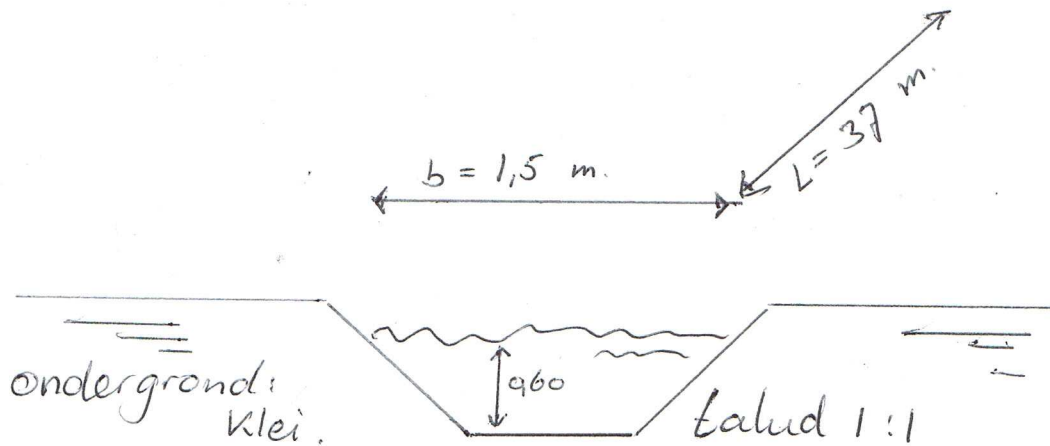


Bylage 1  $a+b+c$

Dwars doorsnede 1<sup>a</sup> demping



Dwars doorsnede 1<sup>c</sup> demping



Demping materiaal : klei uit directe omgeving.

perceelbreedte 1<sup>c</sup> : 60 m.

opp. te denpen (waterlyn) : 220 m<sup>2</sup>

$$1^a = 27,5 \times 3,0 = 82,5 \text{ m}^2$$

$$1^b = 27,5 \times 3,0 = 82,5 \text{ m}^2$$

$$1^c = 37,0 \times 1,5 = 55,5 \text{ m}^2$$

$$\underline{220 \text{ m}^2}$$