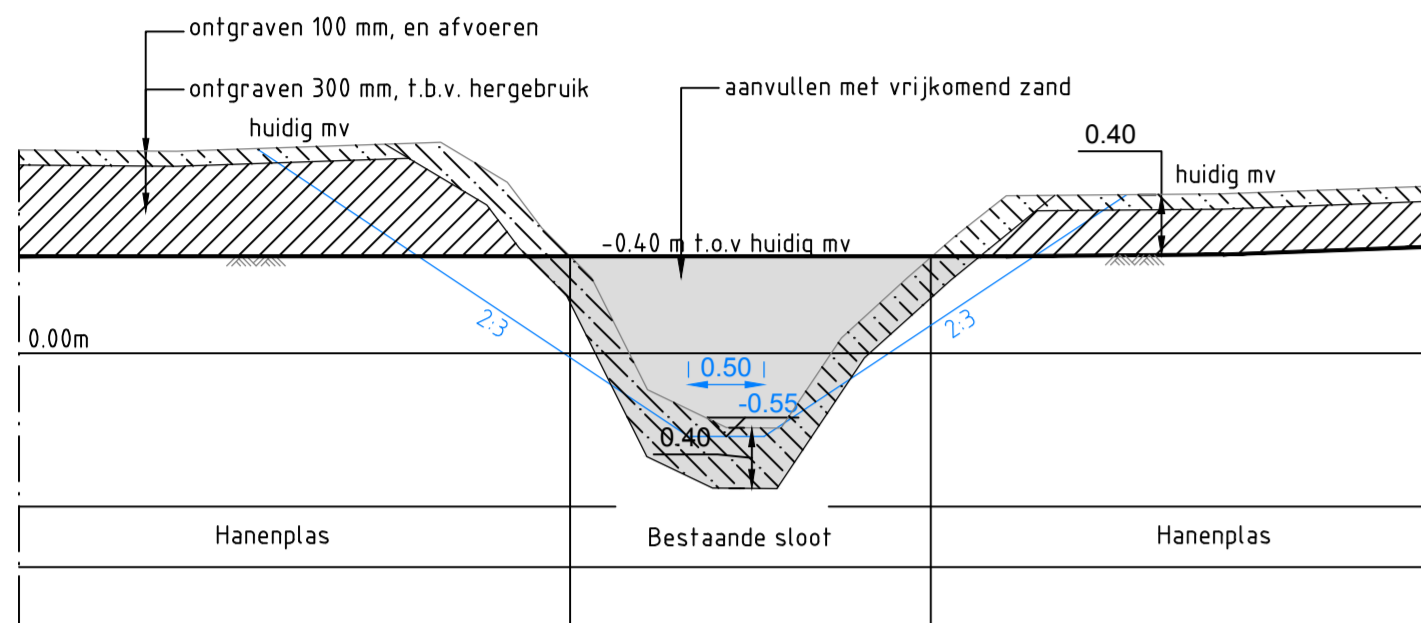
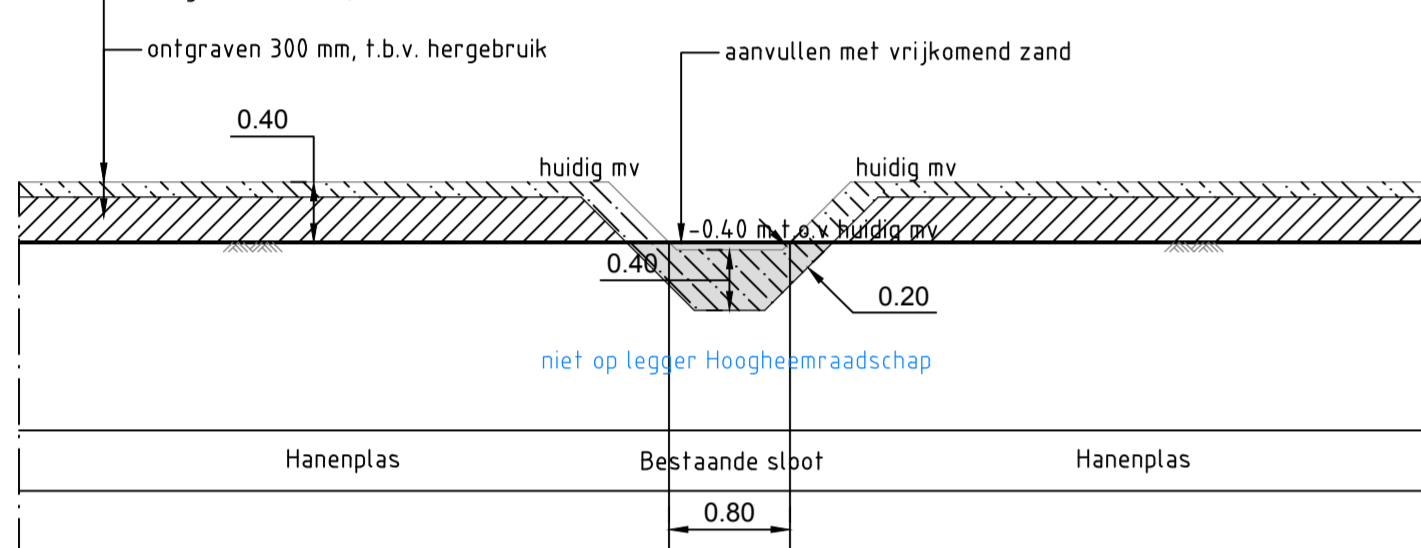


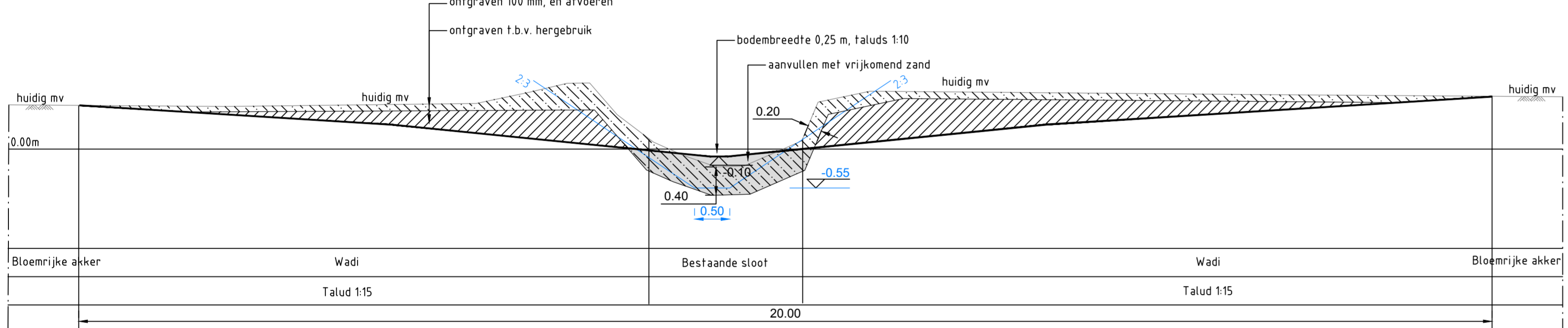
Principeprofiel 1



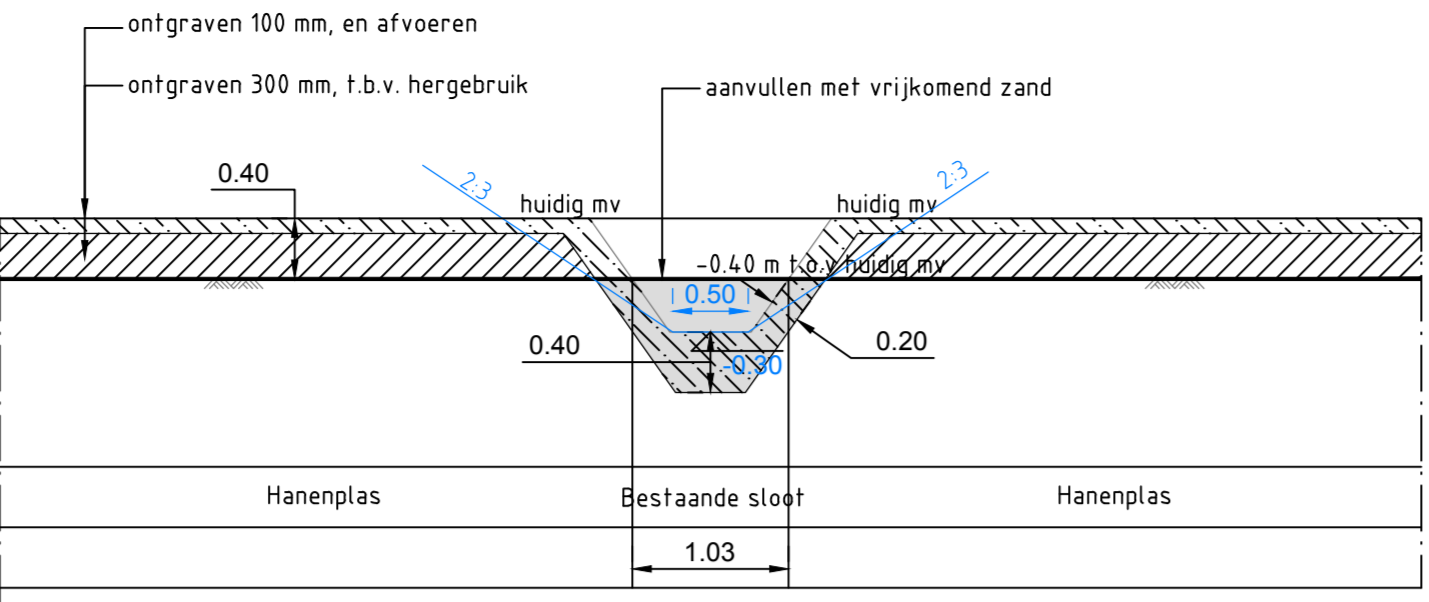
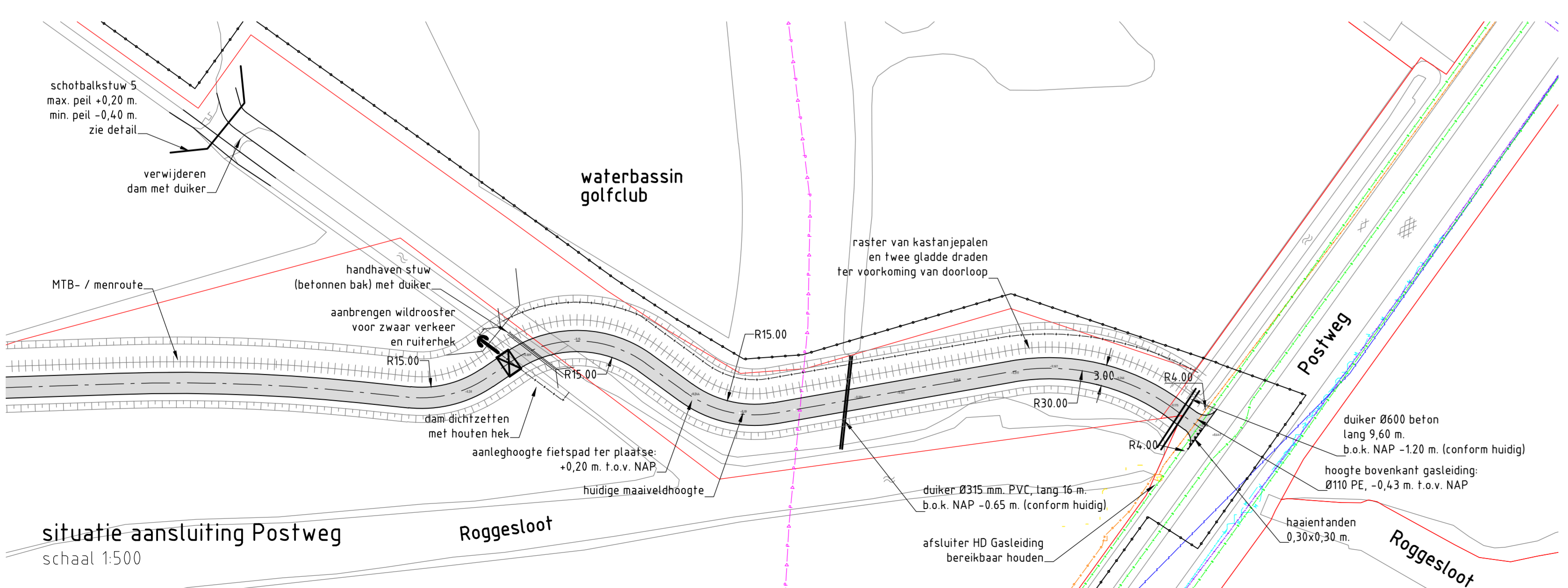
Profiel 2



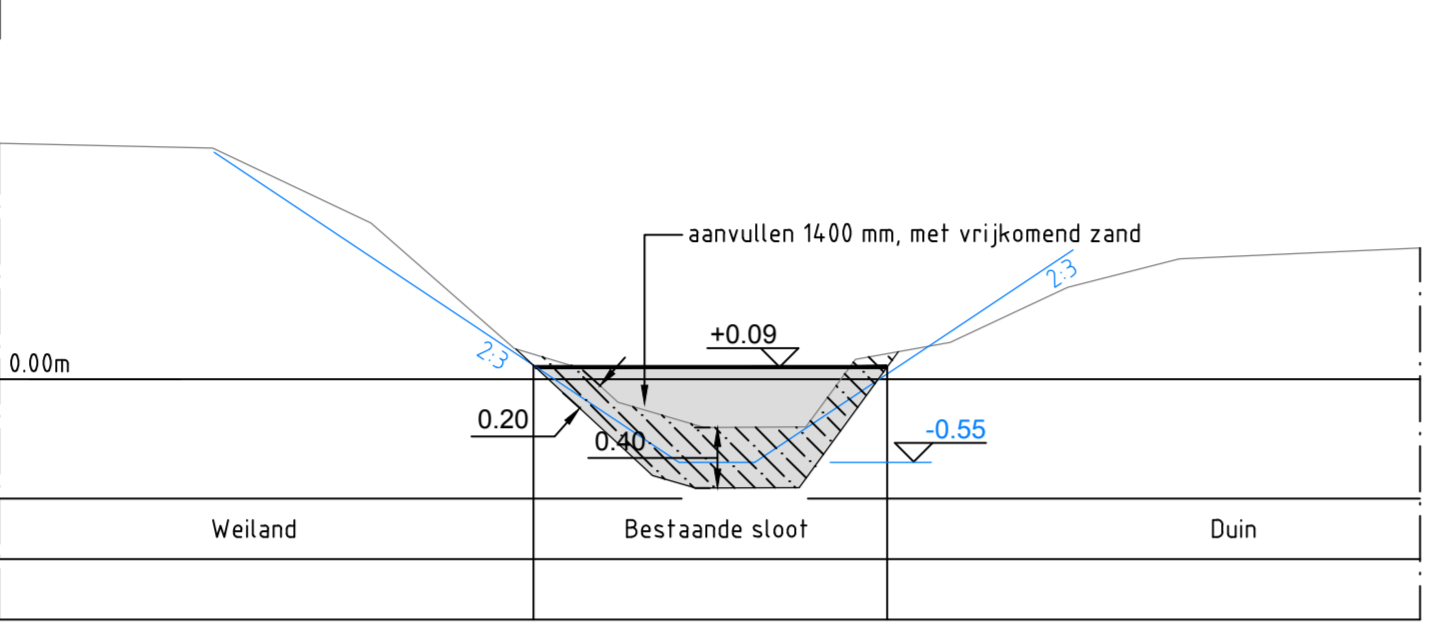
Principeprofiel 3



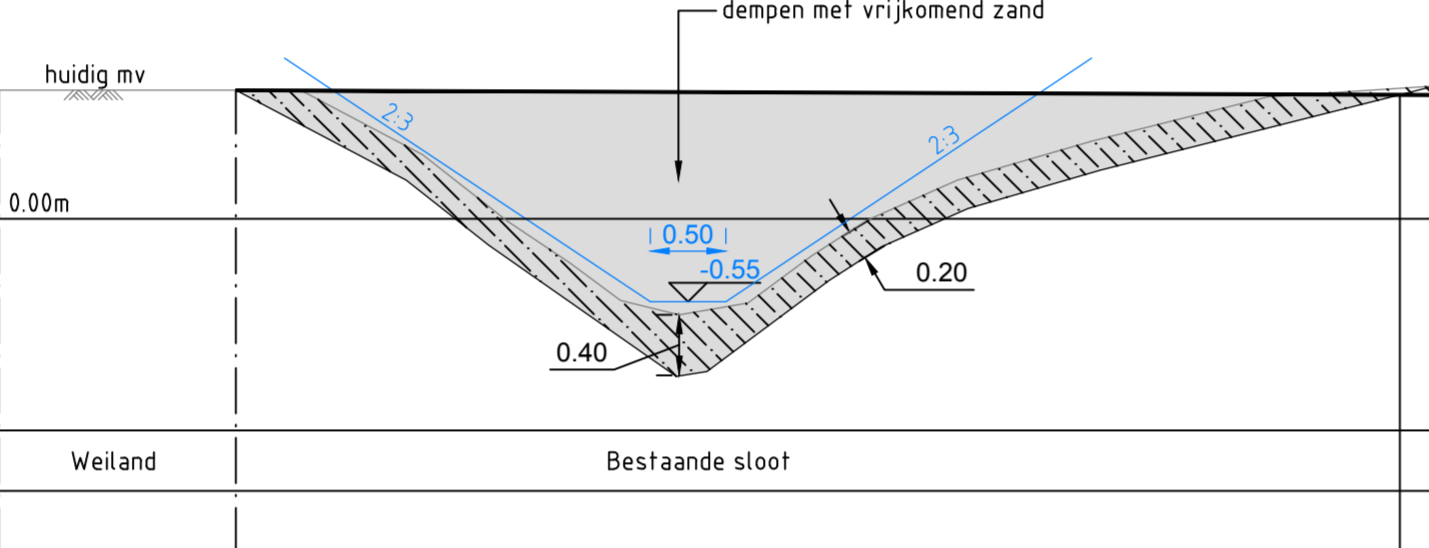
Profiel 5



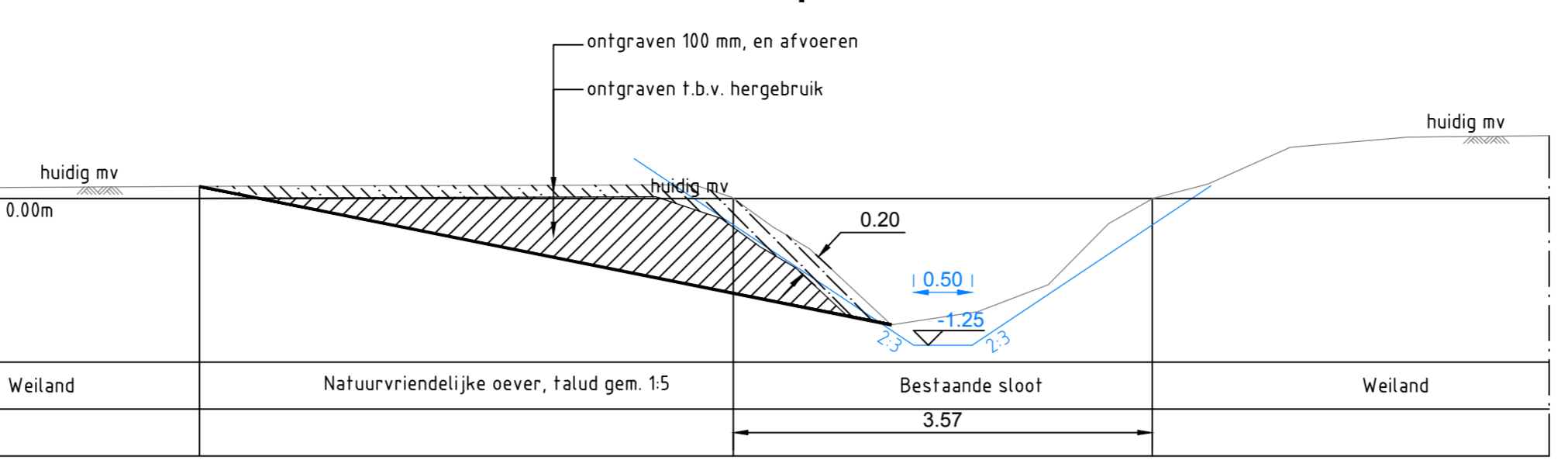
Principeprofiel 4



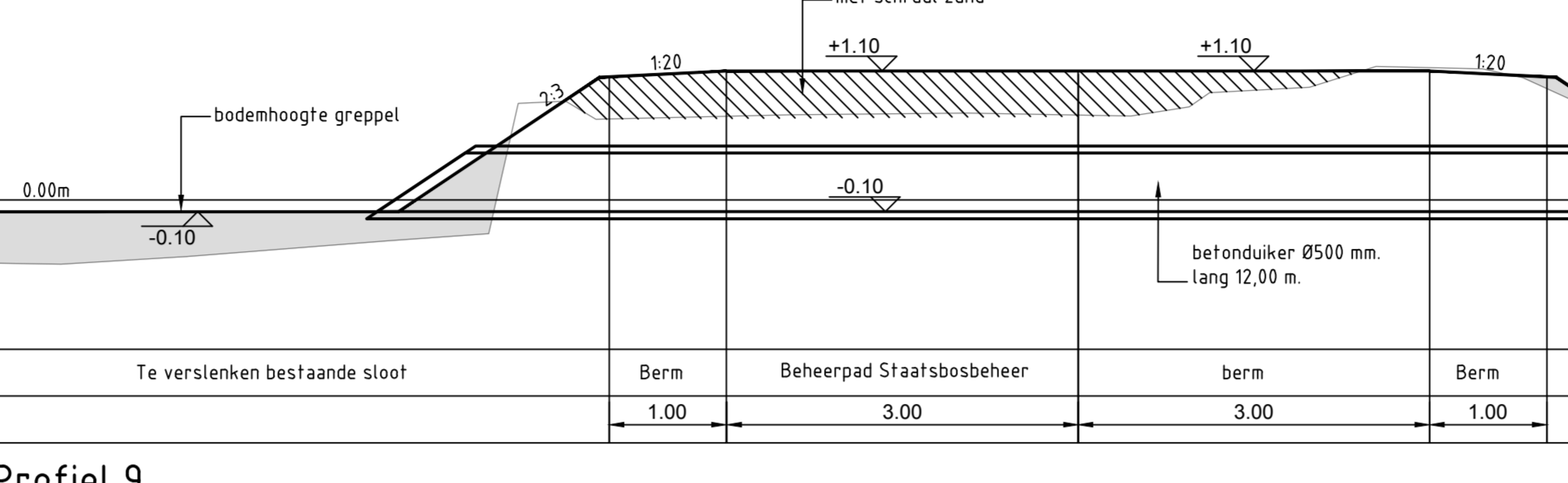
Profiel 6



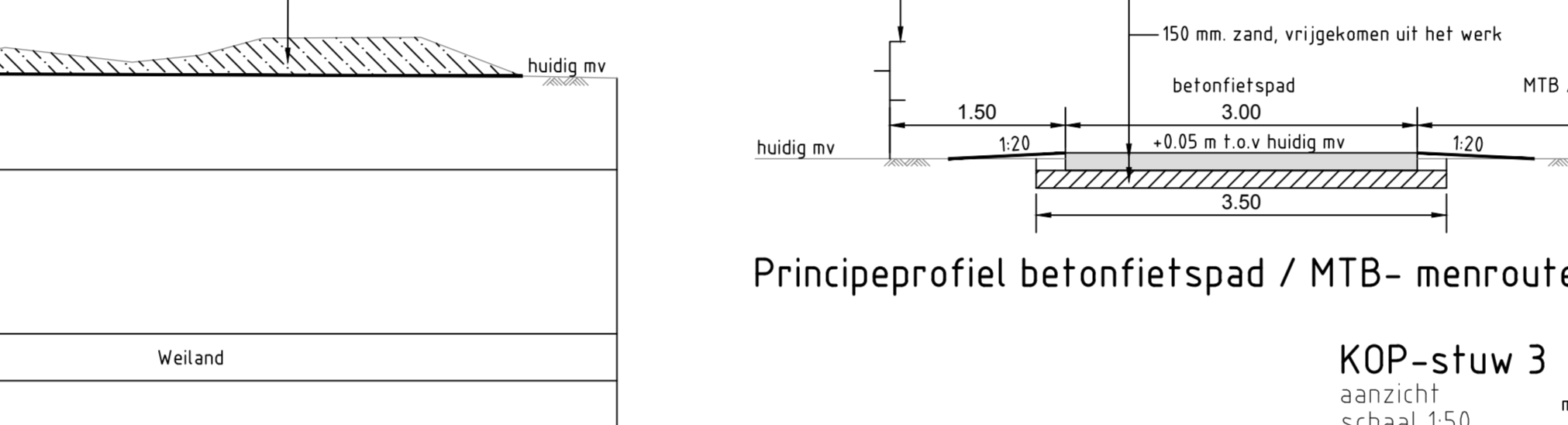
Profiel 7



Profiel 8



Profiel 9

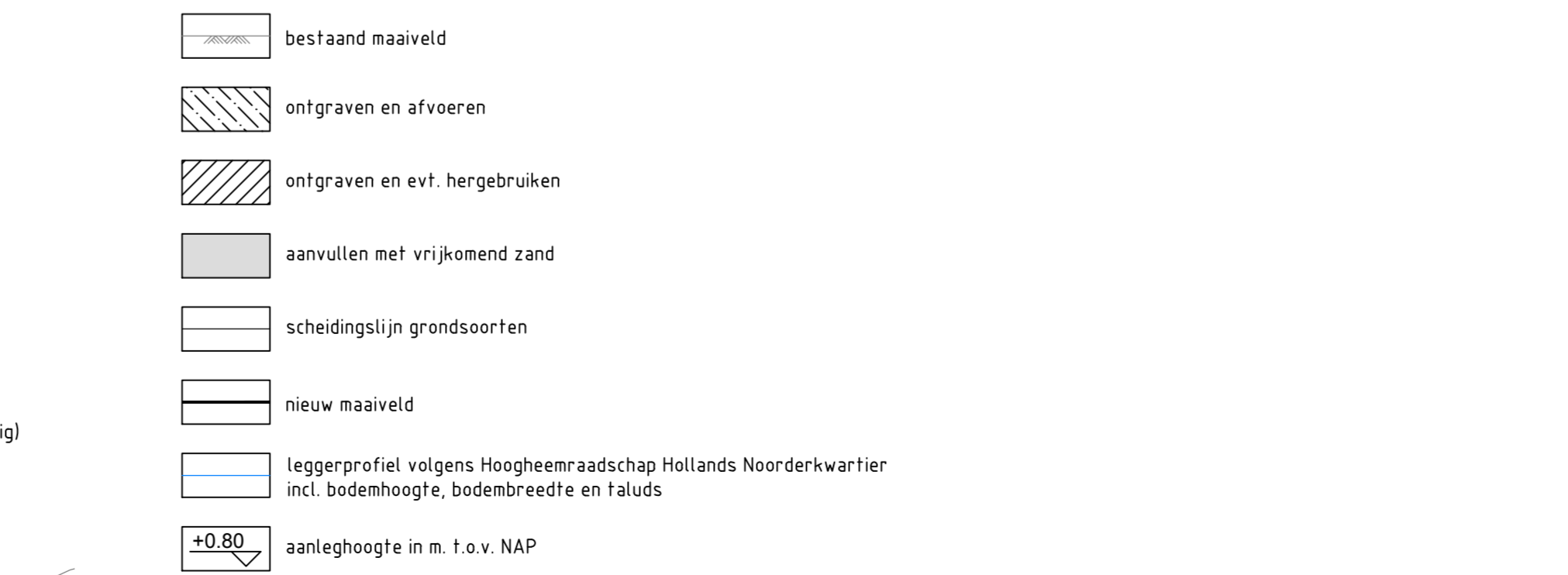


reg. nr. 17.89654



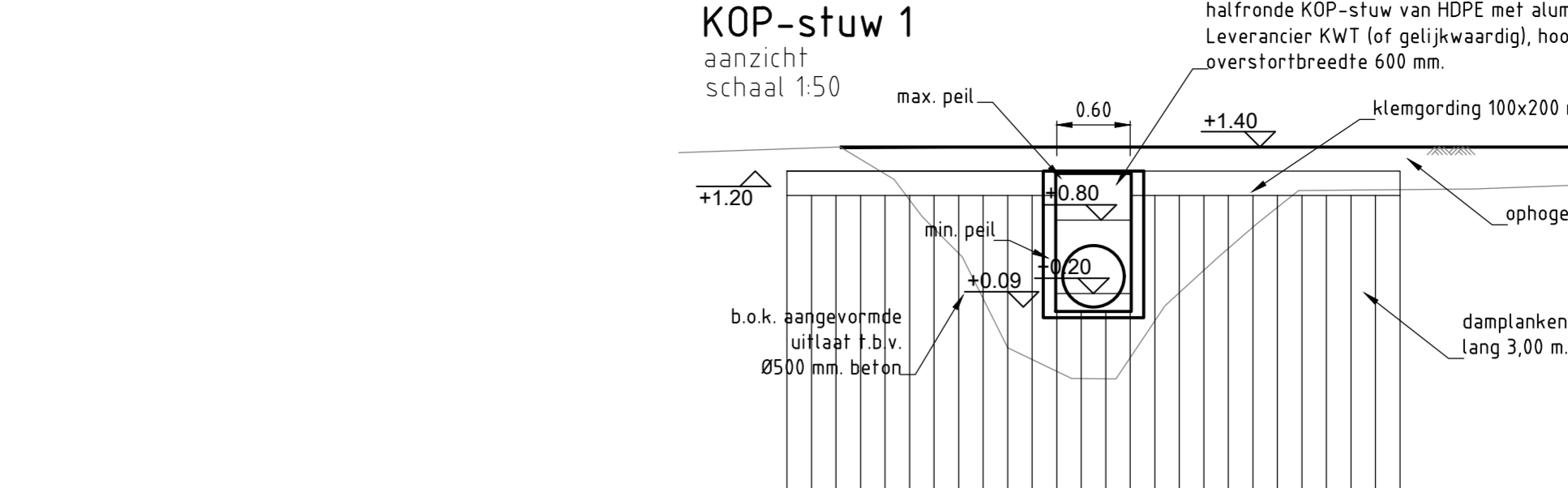
Voorbeeld veerooster

### VERKLARING

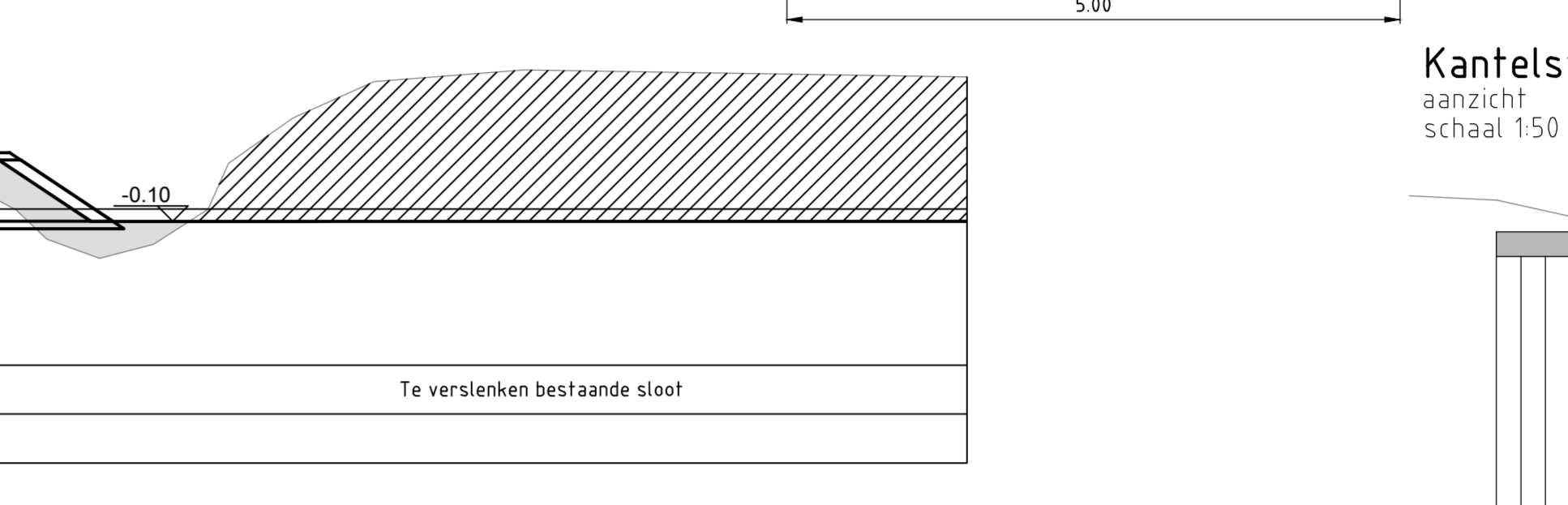


### OPMERKINGEN

- profiel 1, 2 en 4 (in de Hanenplas) op basis van veldinschatting  
- peilschalen toepassen bij stuwen



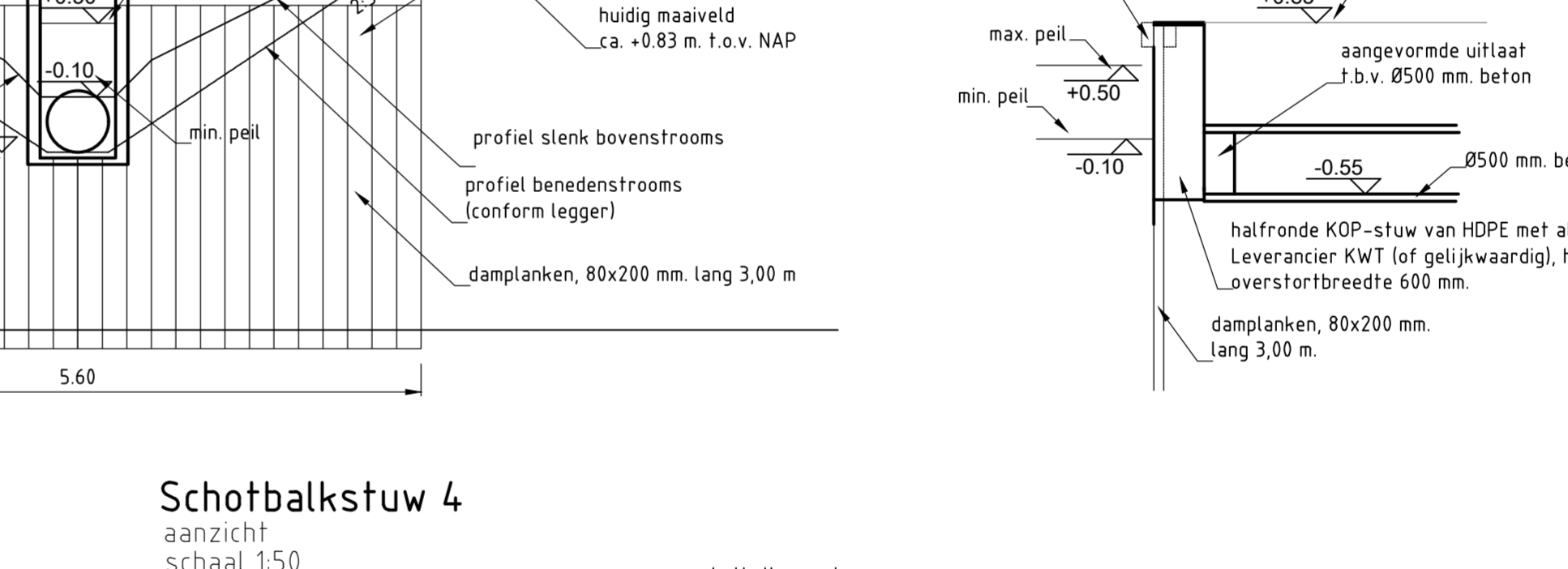
KOP-stuw 1 aanzicht



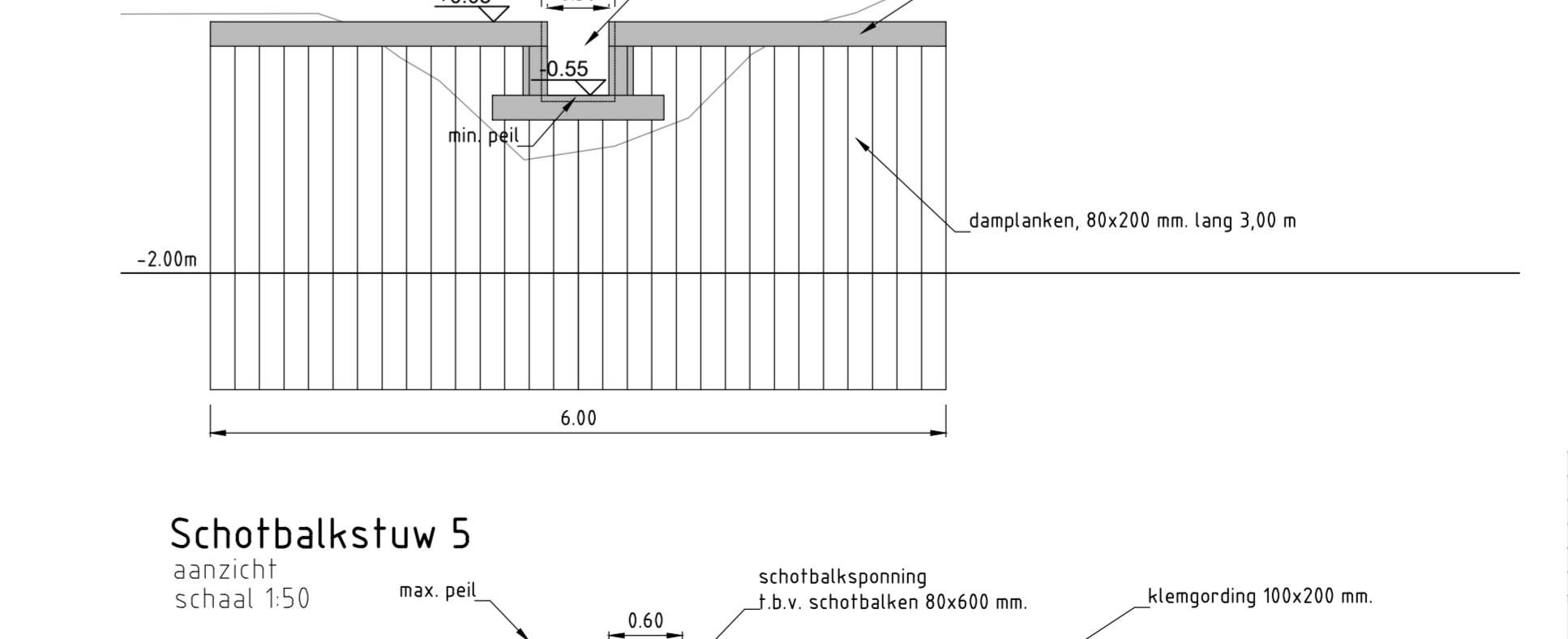
Kantelstuw 2 doorsnede



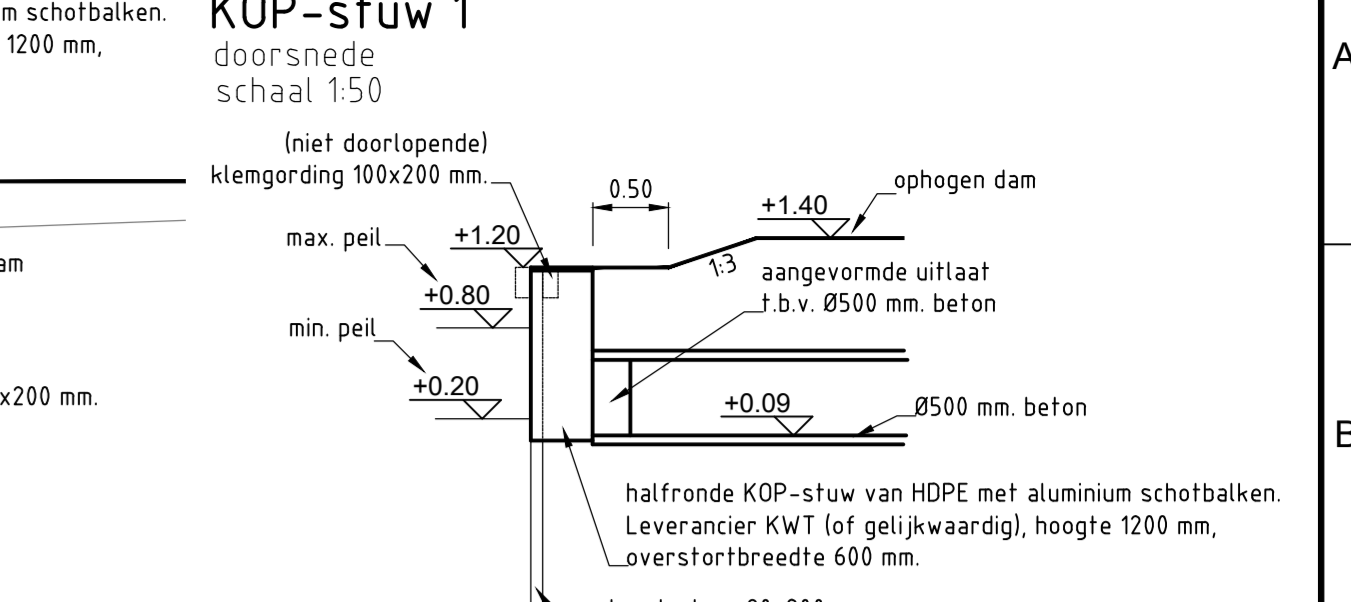
KOP-stuw 3 aanzicht



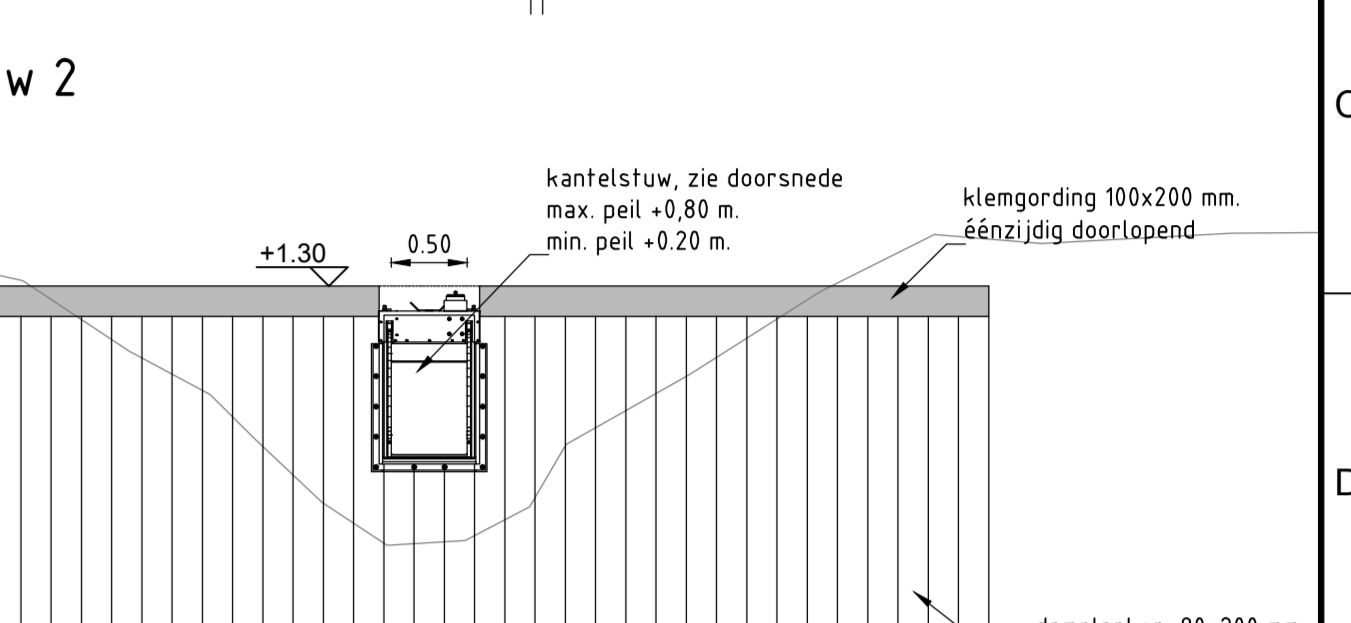
Schotbalkstuw 4 aanzicht



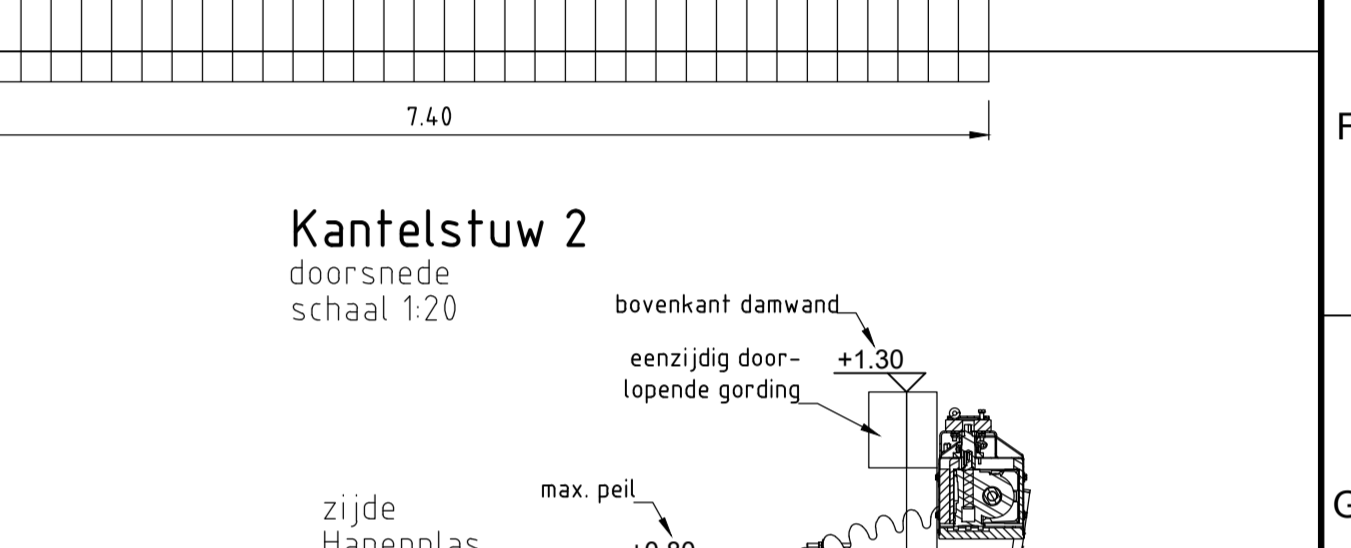
Schotbalkstuw 5 aanzicht



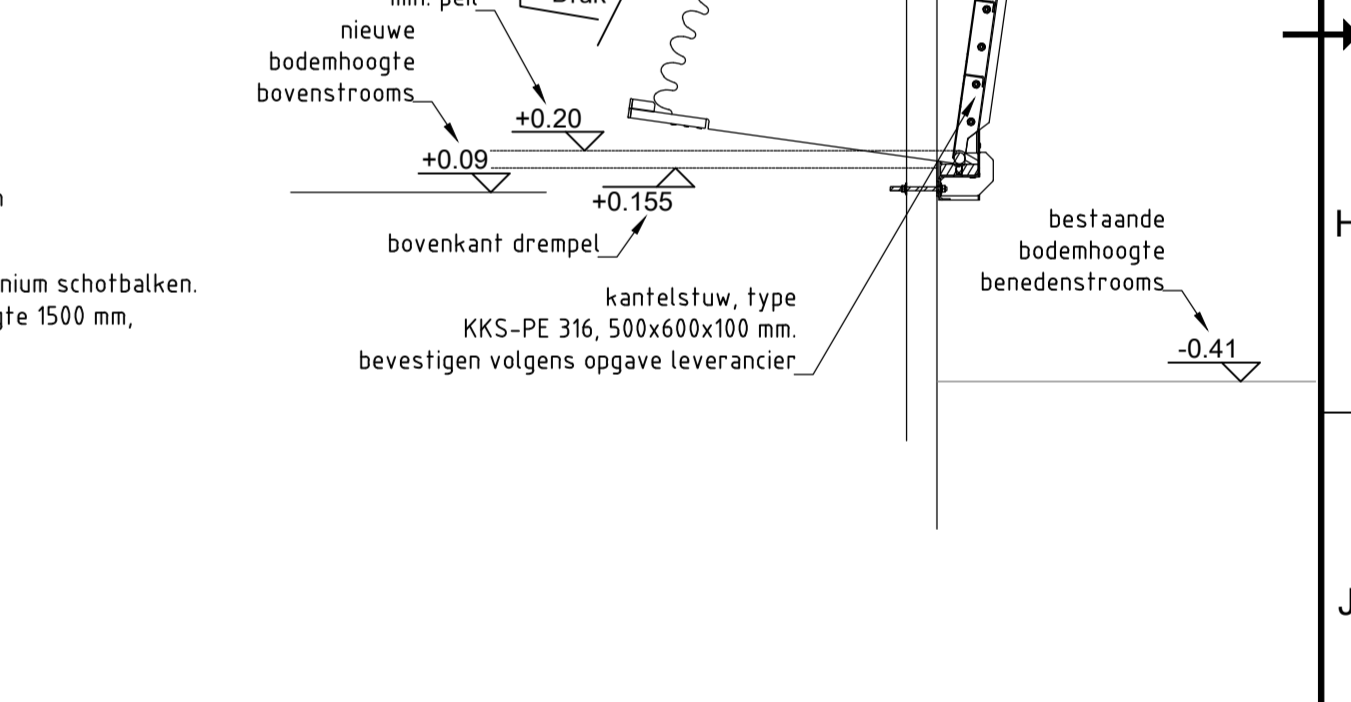
KOP-stuw 1 doorsnede



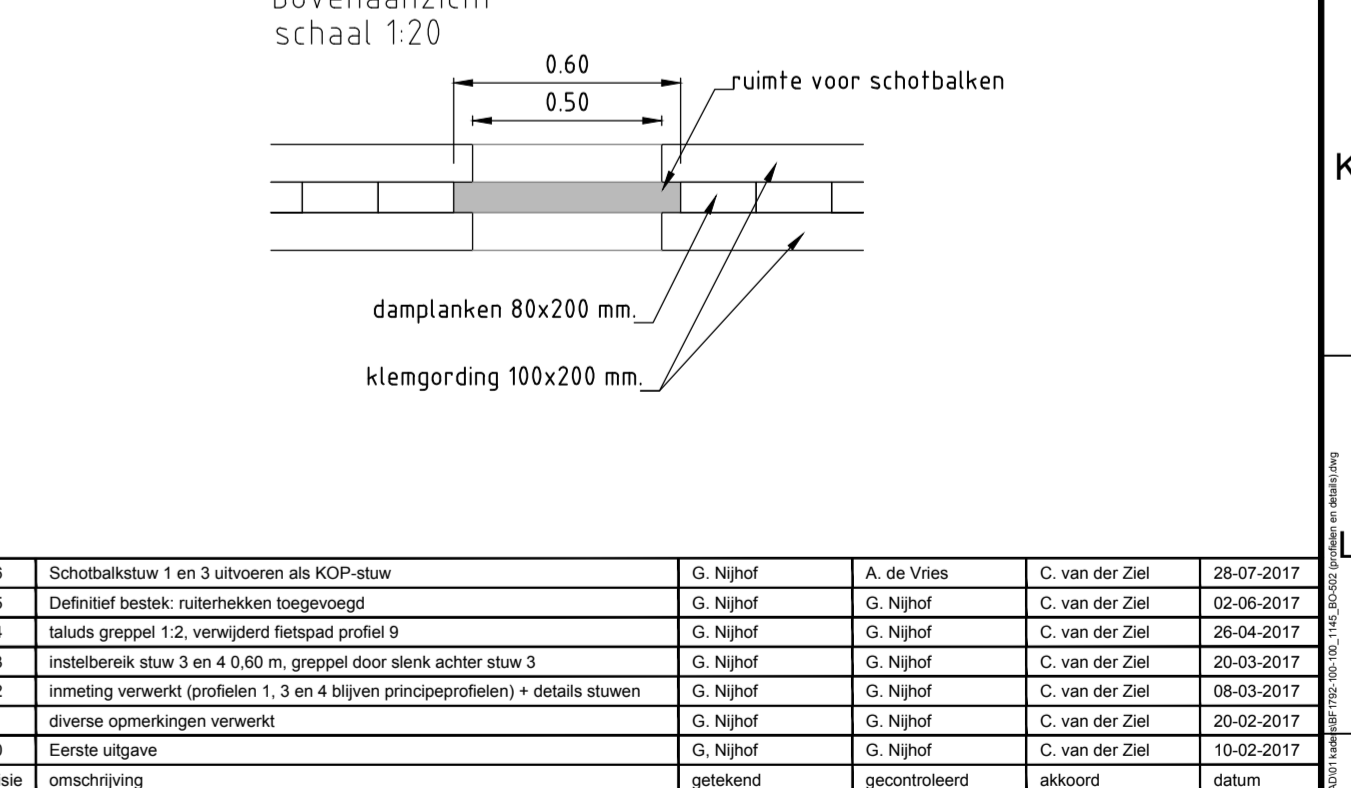
Kantelstuw 2 doorsnede



Kantelstuw 2 doorsnede



principe schotbalkspanning stuw 4 en 5



provincie Noord-Holland

project	Natuurontwikkeling Hanenplas, Texel	documentversie	6
omschrijving	profielen en details	documentnummer	BF1792-100-100_1145_BO-502
formaat	A1.0	schaal	1:50 / 1:20 / 1:500
base	voor uitvoering	bladnr.	03
van		van	